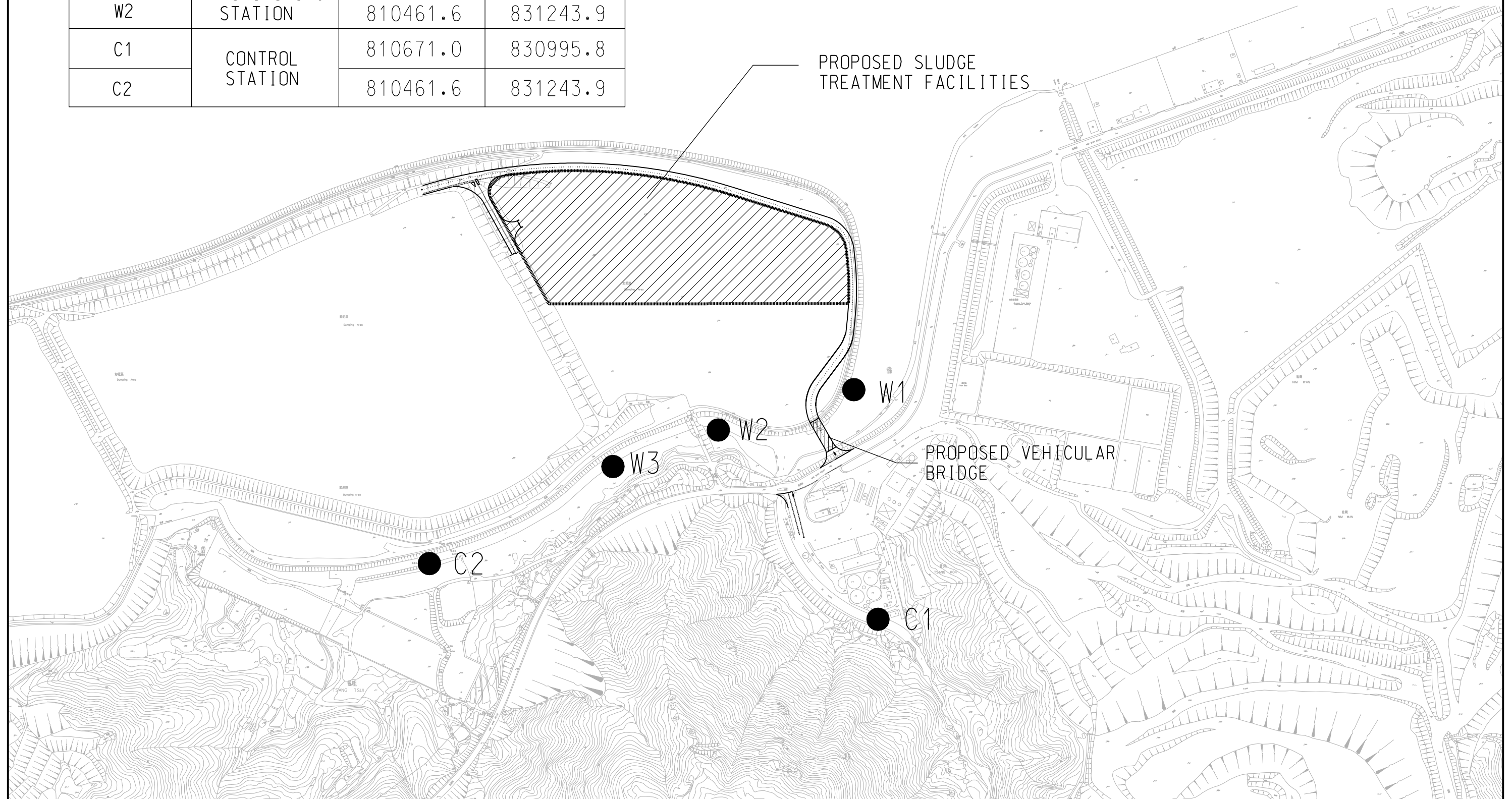



LOCATIONS OF STREAM
WATER QUALITY MONITORING STATIONS

STATION	DESCRIPTION	EASTING	NORTHING
W1	IMPACT MONITORING STATION	810639.3	831296.8
W2		810461.6	831243.9
C1	CONTROL STATION	810671.0	830995.8
C2		810461.6	831243.9



DATE: \$DATE\$

MAUNSELL | AECOM
Metcalf & Eddy Ltd.

AGREEMENT NO. CE 28/2003 (EP)
SLUDGE TREATMENT FACILITIES - FEASIBILITY STUDY
LOCATION OF WATER QUALITY MONITORING STATIONS

(Sheet 1 of 2)

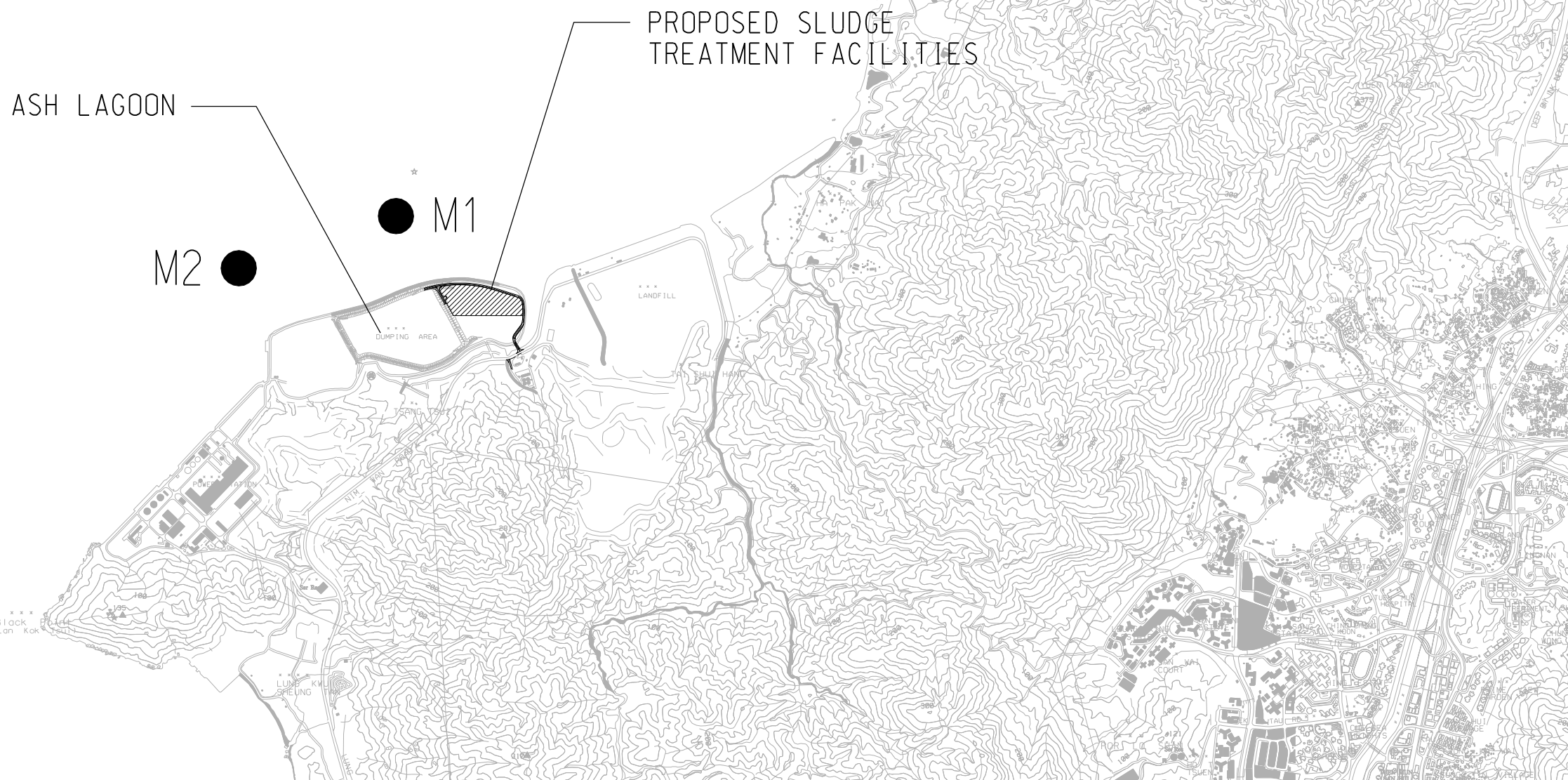
SCALE	A3 1:5000	DATE	JUN 2008
CHECK	AKYC	DRAWN	LMWI
JOB No.	60039510	DRAWING No.	FIGURE 5.1
		REV	-

LOCATIONS OF MARINE
WATER QUALITY MONITORING STATIONS

STATION	EASTING	NORTHING
M1 (IMPACT MONITORING STATION)	809915.3	831971.6
M2 (IMPACT MONITORING STATION)	809026.4	831676.8
DM4 (CONTROL STATION)	811092.2	835181.8



● DM4



DATE: \$DATE\$

MAUNSELL | AECOM
Metcalf & Eddy Ltd.

AGREEMENT NO. CE 28/2003 (EP)
SLUDGE TREATMENT FACILITIES - FEASIBILITY STUDY
LOCATION OF WATER QUALITY MONITORING STATIONS

(Sheet 2 of 2)

SCALE	A3 1:30000	DATE	JUN 2008
CHECK	AKYC	DRAWN	LMWI
JOB No.	60039510	DRAWING No.	FIGURE 5.1
		REV	-